


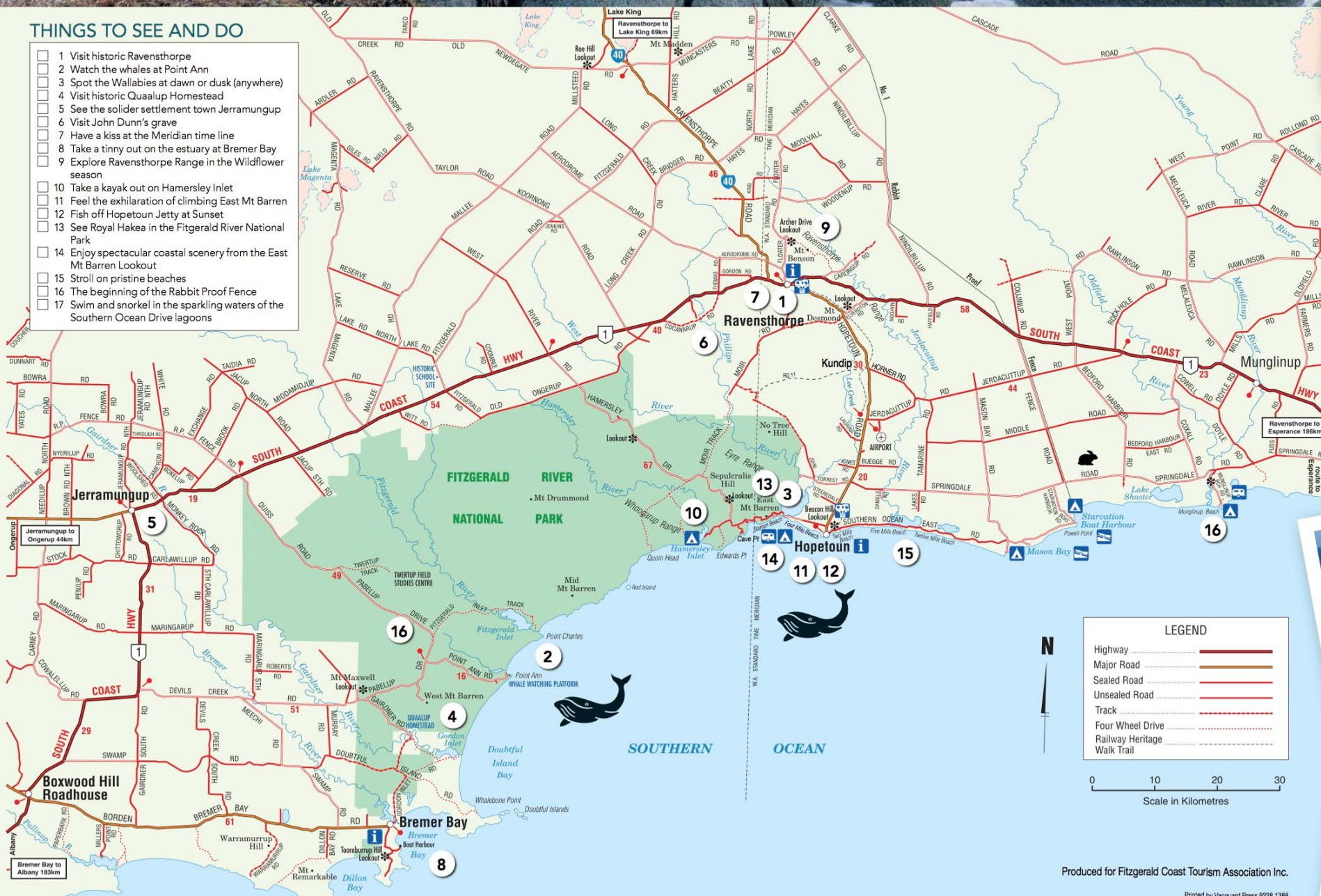


Touring the Fitzgerald Coast

Ravensthorpe, Hopetoun, Munglinup, Bremer Bay and Jerramungup

THINGS TO SEE AND DO

- 1 Visit historic Ravensthorpe
- 2 Watch the whales at Point Ann
- 3 Spot the Wallabies at dawn or dusk (anywhere)
- 4 Visit historic Quaalup Homestead
- 5 See the solider settlement town Jerramungup
- 6 Visit John Dunn's grave
- 7 Have a kiss at the Meridian time line
- 8 Take a tinny out on the estuary at Bremer Bay
- 9 Explore Ravensthorpe Range in the Wildflower season
- 10 Take a kayak out on Hamersley Inlet
- 11 Feel the exhilaration of climbing East Mt Barren
- 12 Fish off Hopetoun Jetty at Sunset
- 13 See Royal Hakea in the Fitzgerald River National Park
- 14 Enjoy spectacular coastal scenery from the East Mt Barren Lookout
- 15 Stroll on pristine beaches
- 16 The beginning of the Rabbit Proof Fence
- 17 Swim and snorkel in the sparkling waters of the Southern Ocean Drive lagoons



LEGEND	
Highway	
Major Road	
Sealed Road	
Unsealed Road	
Track	
Four Wheel Drive	
Railway Heritage	
Walk Trail	



Produced for Fitzgerald Coast Tourism Association Inc.

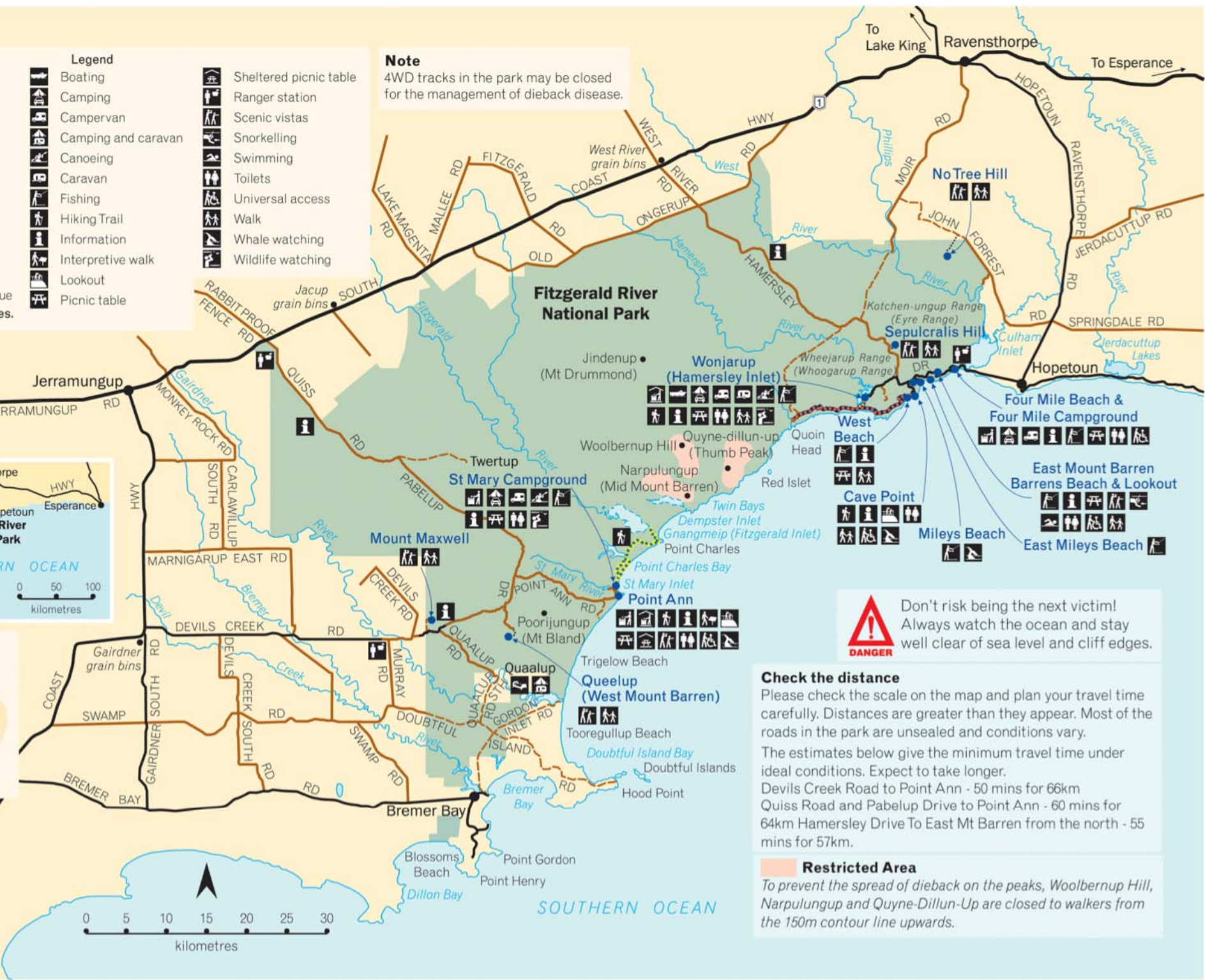
Printed by Vanguard Press 9328 1388

- National park
- Sealed primary road
- Sealed road
- Unsealed road
- 4WD Track (maybe closed when wet)
- Hakea Trail
- Mamang Trail
- Walk trail
- Accommodation
- Barbecue (gas)
- Sheltered gas barbecue
- Parking is available at all sites.

- Legend**
- Boating
 - Camping
 - Campervan
 - Canoeing
 - Caravan
 - Fishing
 - Hiking Trail
 - Information
 - Interpretive walk
 - Picnic table
 - Sheltered picnic table
 - Ranger station
 - Scenic vistas
 - Snorkelling
 - Swimming
 - Toilets
 - Universal access
 - Walk
 - Whale watching
 - Wildlife watching

Note
4WD tracks in the park may be closed for the management of dieback disease.

To Albany via Stirling Range National Park
Ongerup GNOWANGERUP JERRAMUNGUP RD



DANGER
Don't risk being the next victim!
Always watch the ocean and stay well clear of sea level and cliff edges.

Check the distance
Please check the scale on the map and plan your travel time carefully. Distances are greater than they appear. Most of the roads in the park are unsealed and conditions vary. The estimates below give the minimum travel time under ideal conditions. Expect to take longer.
Devils Creek Road to Point Ann - 50 mins for 66km
Quiss Road and Pabelup Drive to Point Ann - 60 mins for 64km
Hamersley Drive To East Mt Barren from the north - 55 mins for 57km.

Restricted Area
To prevent the spread of dieback on the peaks, Woolbernap Hill, Narpulungup and Quyne-Dillun-Up are closed to walkers from the 150m contour line upwards.

